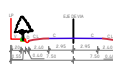
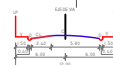
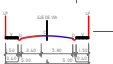
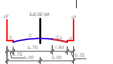
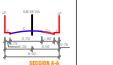
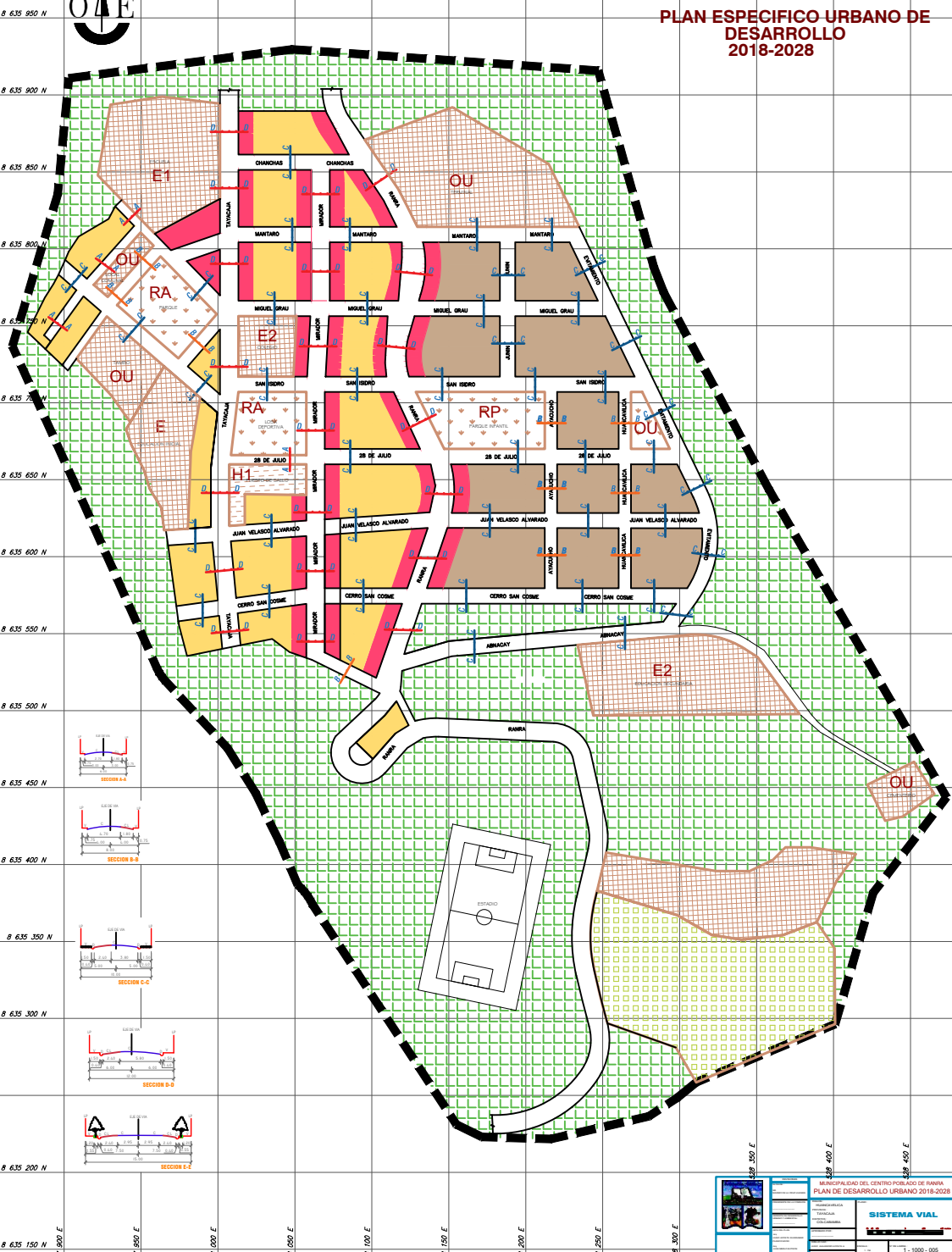




RANRA

PLAN ESPECIFICO URBANO DE DESARROLLO 2018-2028



SISTEMA VIAL

Vialidad Principal
 Vialidad Secundaria
 Vialidad Terciaria
 Vialidad Cuaternaria
 Vialidad Quinta

Escala: 1:1000 - 0/05
 Proyecto: MUNICIPALIDAD DEL CENTRO POBLADO DE RANRA
 PLAN DE DESARROLLO URBANO 2018-2028